



ATLAS.eu

Landscape Education and Training

Project Management: Andrea Tramontana

ATLAS.eu Project

The screenshot shows the ATLAS.eu website homepage. At the top left is the logo for ATLAS.eu.org, which consists of four colored diamonds (blue, red, green, orange) and the text "ATLAS.eu.org Action for Training in Landscape And Sustainability". To the right of the logo are login fields for "Username:" and "Password:" with a "Member login" button. Further right is a link for "How and why join?". Below the logo and login fields is a blue navigation bar with the following menu items: "About ATLAS.eu.org", "Inventory database", "Route Planner", "Glossary", "Contacts", and "Newsletter". The main content area is divided into three columns. The left column has a red header "What is ATLAS.eu.org?" and contains text explaining that ATLAS is the main reference for students and professionals in search of landscape education and training in Europe. It also mentions that ATLAS is operated by UNISCAPE and originates from a research project primarily funded by European Commission FP6 running from September 2005 until March 2007. Below this text is a blue link "Read more..." and a small image of a rocky coastline. The middle column has an orange header "Route Planner" and contains text explaining that ATLAS enhances the current state-of-the-art and builds capacity in the topic area by designing a route planner for training in land use policies and sustainability impact assessment. Below this text are two buttons: "START INTERACTIVE ROUTE PLANNER" with a right-pointing arrow and "DOWNLOAD BROCHURE (PDF)" with a downward-pointing arrow. The right column has a green header "Inventory database" and contains a list of links: "Browse all courses" and "Search database (~3000 courses)". Below this list is text explaining that during the lifetime of the project Atlas will establish a database with a good overview of the current educational provision in the area of land use and sustainability impact assessment at different educational levels throughout Europe. It also mentions that there is a major challenge to co-ordinate the education and training provision in the area of land use change as a consequence of accelerated policy developments, especially in the new EU member states. Below this text is a link "Read more...".

ATLAS.eu is the main reference for students (under graduated, researchers, PhD) and professionals interested in landscape education and training throughout Europe. It originates from a research project primarily funded by European Commission FP6 running from September 2005 until March 2007.

ATLAS.eu restyling 2011

- From 2009: updates on old ATLAS website operated by UNISCAPE
- In 2011: restyling ATLAS as an independent website but more linked with UNISCAPE's Members.
- Budget until June 2011: approx 2500-3000 €
- **Website Mission:** thematic informational platform on landscape education and training with two original features related to UNISCAPE principles: interdisciplinary approach and community networking.
- **UNISCAPE Strategy:**
 - Grant more visibility to the courses offered by UNISCAPE's Members;
 - Offer an advanced guidance tool dedicated to students, researchers and practitioners in order to facilitate the selection of landscape education activities;
 - Create an original space for debate and networking for all experts involved in landscape with different background.



Homepage | About ATLAS.eu | Sitemap | Links | [Contact ATLAS.eu](#) Search: Website: 00

COURSES DATABASE

Course title:

Country:

City | Place:

Provider:

Field of science:

Level:

[VIEW ALL](#)

Welcome to **ATLAS.eu**, the web portal which gives you the opportunity to improve your education or training on landscape in Europe.

NEW COURSES


Garden and Landscape Technology
University of Seville . SPAIN . Agronomy and Forestry

VII Course in Geographic Information Systems
Universidad Internacional de Andalucía . SPAIN . Interdisciplinary


Law and Environment
Universidad Internacional de Andalucía . SPAIN . Economy and Law

NEWS AND DOCUMENTS


Energetic Landscapes
ELASA Annual Meeting 2011.
Germany, 14th-28th August 2011.




Student Design Competition on "Urban boundaries"
IFLA World Congress 2011
Zurich, Switzerland, June 27-29 2011. Deadline: 26 March 2011



Call for contributions "Innovative approaches for the management of environmental risks from plant protection"



Award for young talents "Garden courtyards for groups of clients"
Ideas competition. Deadline: 15 March 2011



NEWS & DOCUMENTS

Call for contributions

Conference **Courses**

Excursion: Germany

Landscape Landscape

Architecture Landscape

Design **Media**

News Recop-Eneic

Rural Uniscape

Urban Inks

03/02/2011
Seminar "Beyond Landscape Characterisation"
di Andrea Tramontana

27/01/2011
Landscape Masters Courses - Letter by Florencio Zoido
di Bas Pedrol

03/02/2011
Seminar "Beyond Landscape Characterisation"
di Andrea Tramontana

[ENTRA NEL BLOG](#)

CONCEPT MAP

Environmental Impact Assessment
Environmental assessment is a procedure for identifying and taking into account before they are...

Environmental science
Environmental science is an interdisciplinary...

Landscape
Landscape is the visible or perceived... of natural or... (human-made)...

Landscape architecture
Landscape Architecture encompasses the... design in individual and... with...

Beta version

On line: end of April

From May: developing a strategy, according to the responses of Members and users.

Website map

Four main areas:

- **Database** on academic and training courses at European level: thematic and multidisciplinary database to discover and compare all the opportunities offered by universities and vocational training centres (starting from UNISCAPE, original ATLAS Members);
- **Documents and news:** an updated area with calls for contributions, news on open inscriptions to courses, interviews and archive of students' and researchers' papers;
- **Concept map:** a glossary with keywords and basic for an interdisciplinary approach to the landscape study;
- **Blog-Forum:** a virtual space for the debate on landscape related topics, networking in order to involve students and lecturers.

Planned Activities for 2011

For 2011

- ✓ enlargement of the database beyond UNISCAPE Members;
- ✓ community building - social networking;
- ✓ interviews to lecturers, presentation of courses and interviews to students – monitoring expectations, requests and evaluation criteria to be discussed.
- ✓ papers and pre-publications archive;
- ✓ research of sponsors (i.e. Landscape Europe, MIUR);
- ✓ dissemination of the project and proposals of partnership with other website (i.e. Le:Notre, Topia,) or journals (Landscape Research, Projets de paysage).

Proposals for 2012

- ✓ Monitoring landscape education in Europe in order to draft an Annual Report for the European Commission Education and Training;
- ✓ Promotion of a European “Forum on Landscape Education”;